


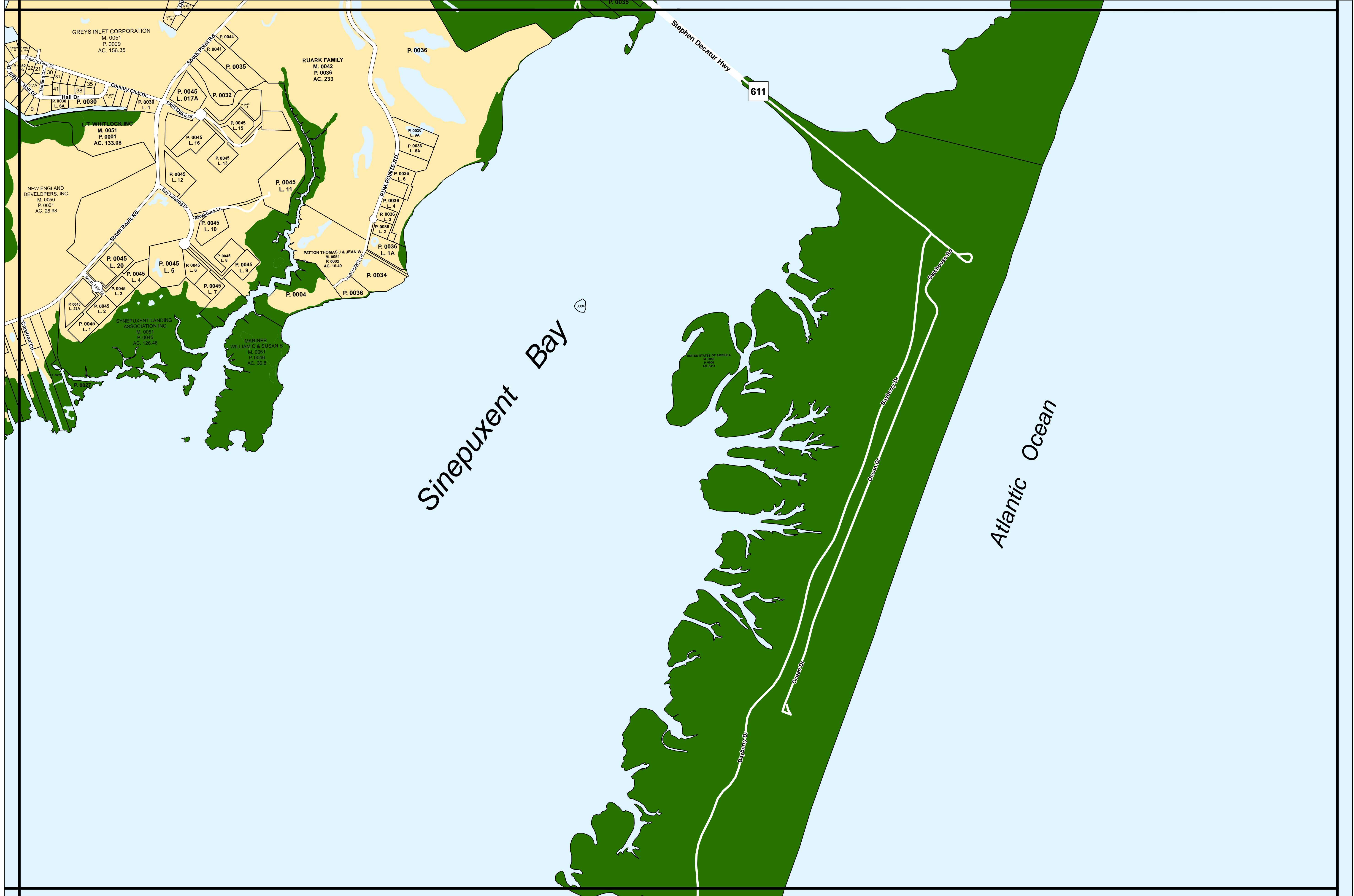
41

42

50

58

59


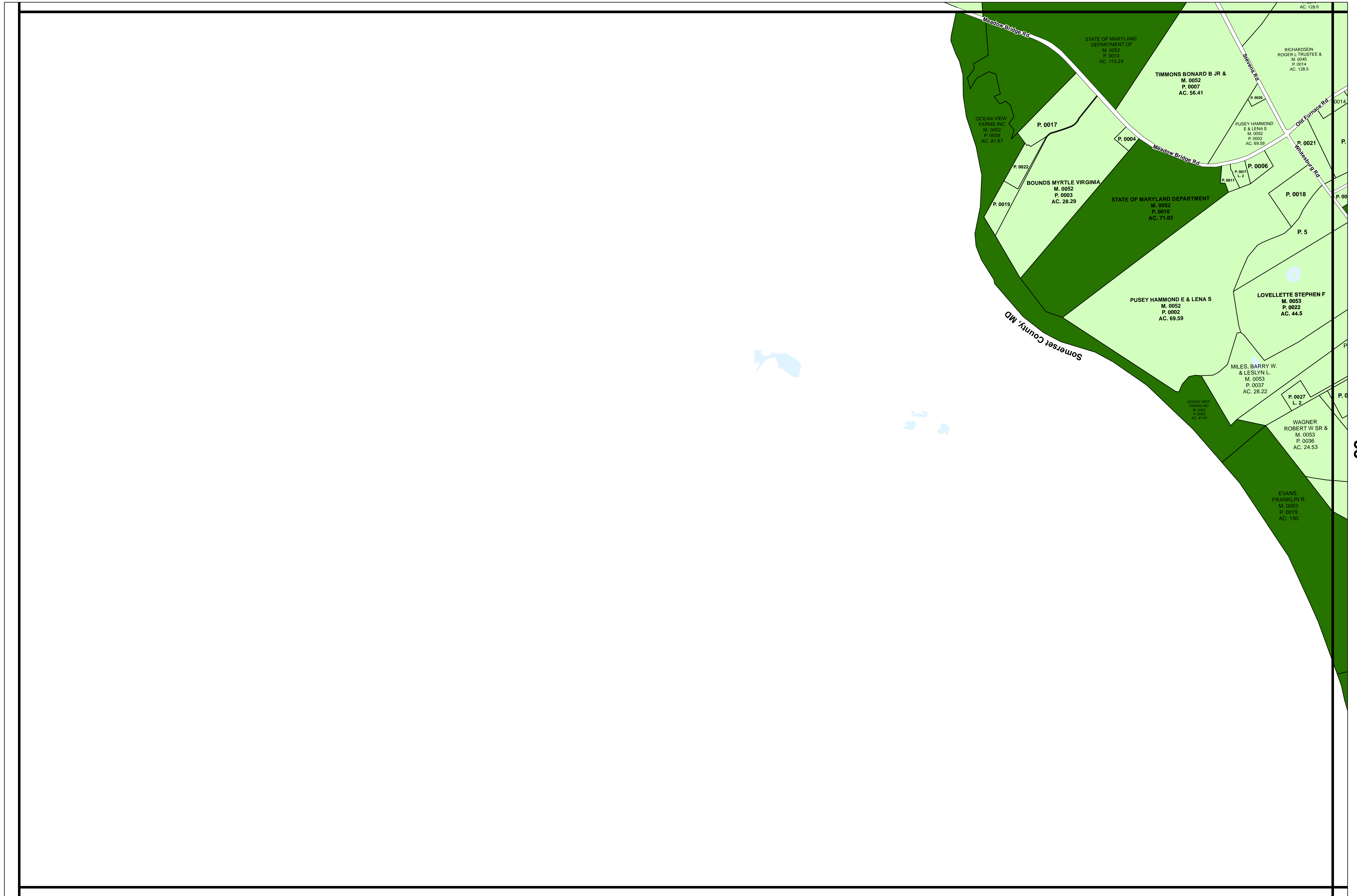


Official Zoning Map

Map prepared by Worcester County Department of Development Review and Permitting, November 3, 2009.
 Source: Worcester County Commissioners.

A1	RP	R2	I1	C1	V1
A2	E1	R3	I2	C2	MUN
CA	R1	R4	CM	C3	

Tax Map 51


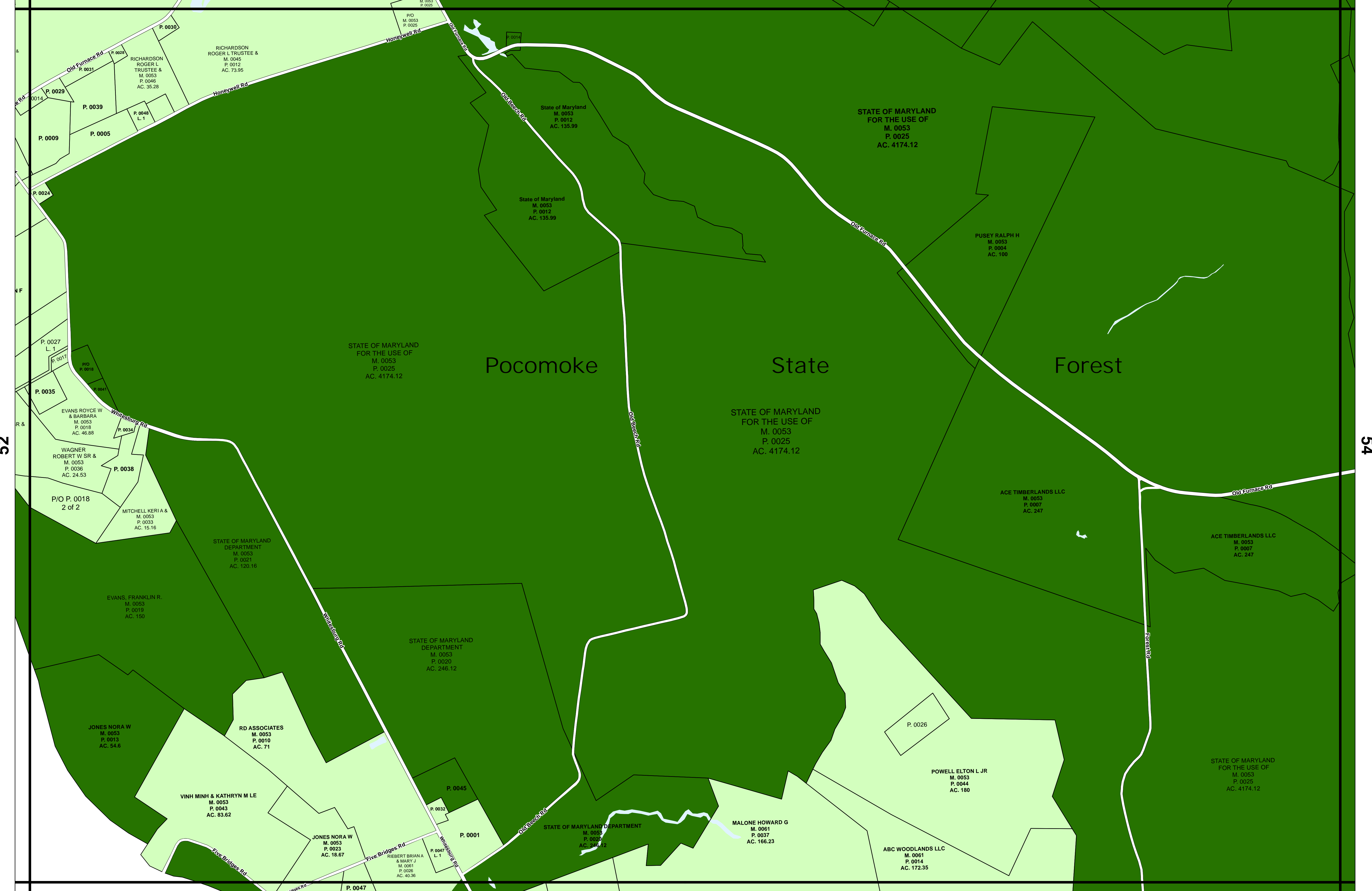


Official Zoning Map

Map prepared by Worcester County Department of Development Review and Permitting, November 3, 2009.
Source: Worcester County Commissioners.

	A1		RP		R2		I1		C1		V1
	A2		E1		R3		I2		C2		MUN
	CA		R1		R4		CM		C3		

Tax Map 52


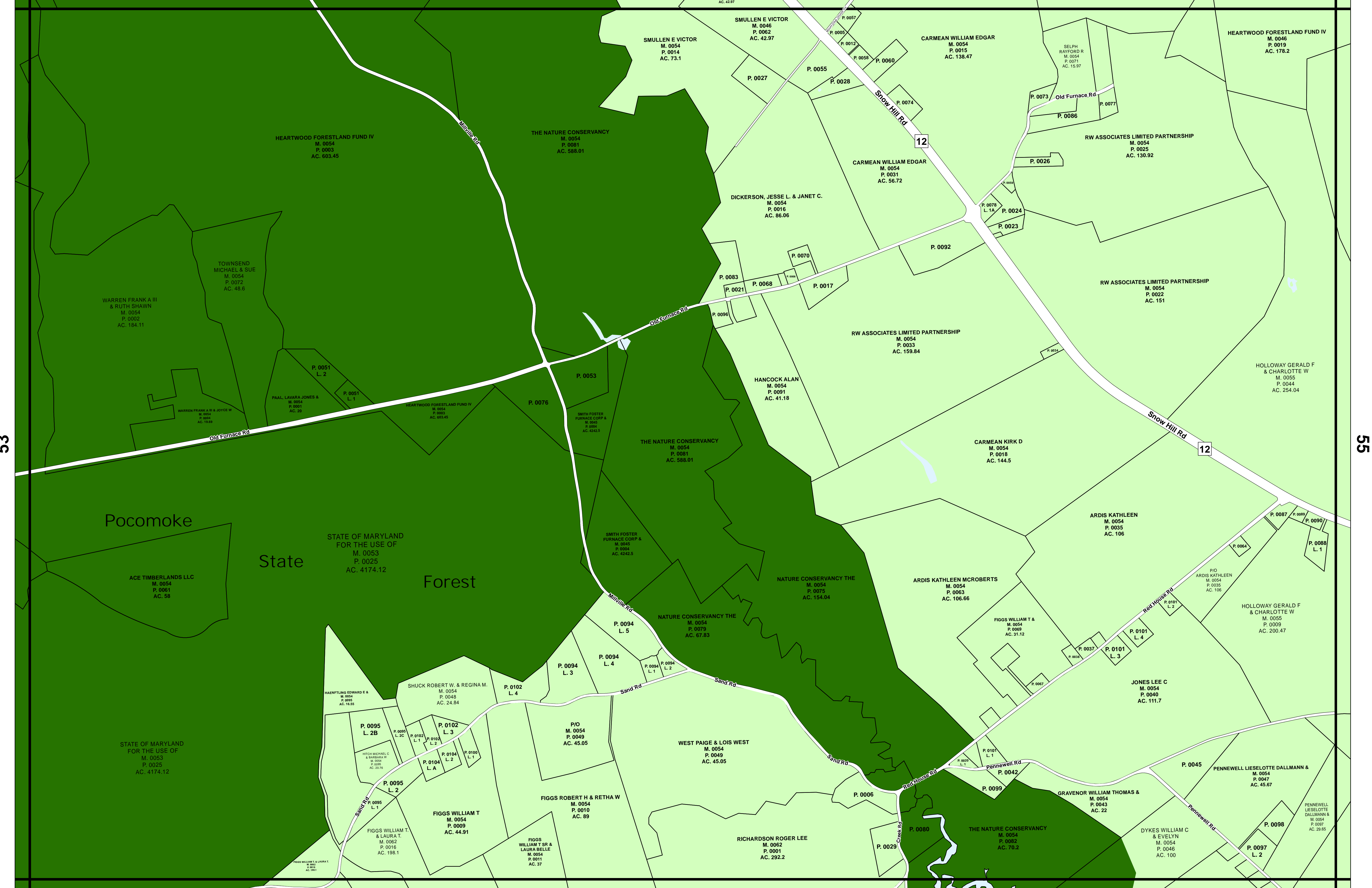


Official Zoning Map

Map prepared by Worcester County Department of Development Review and Permitting, November 3, 2009.
 Source: Worcester County Commissioners.

	A1		RP		R2		I1		C1		V1
	A2		E1		R3		I2		C2		MUN
	CA		R1		R4		CM		C3		

Tax Map 53

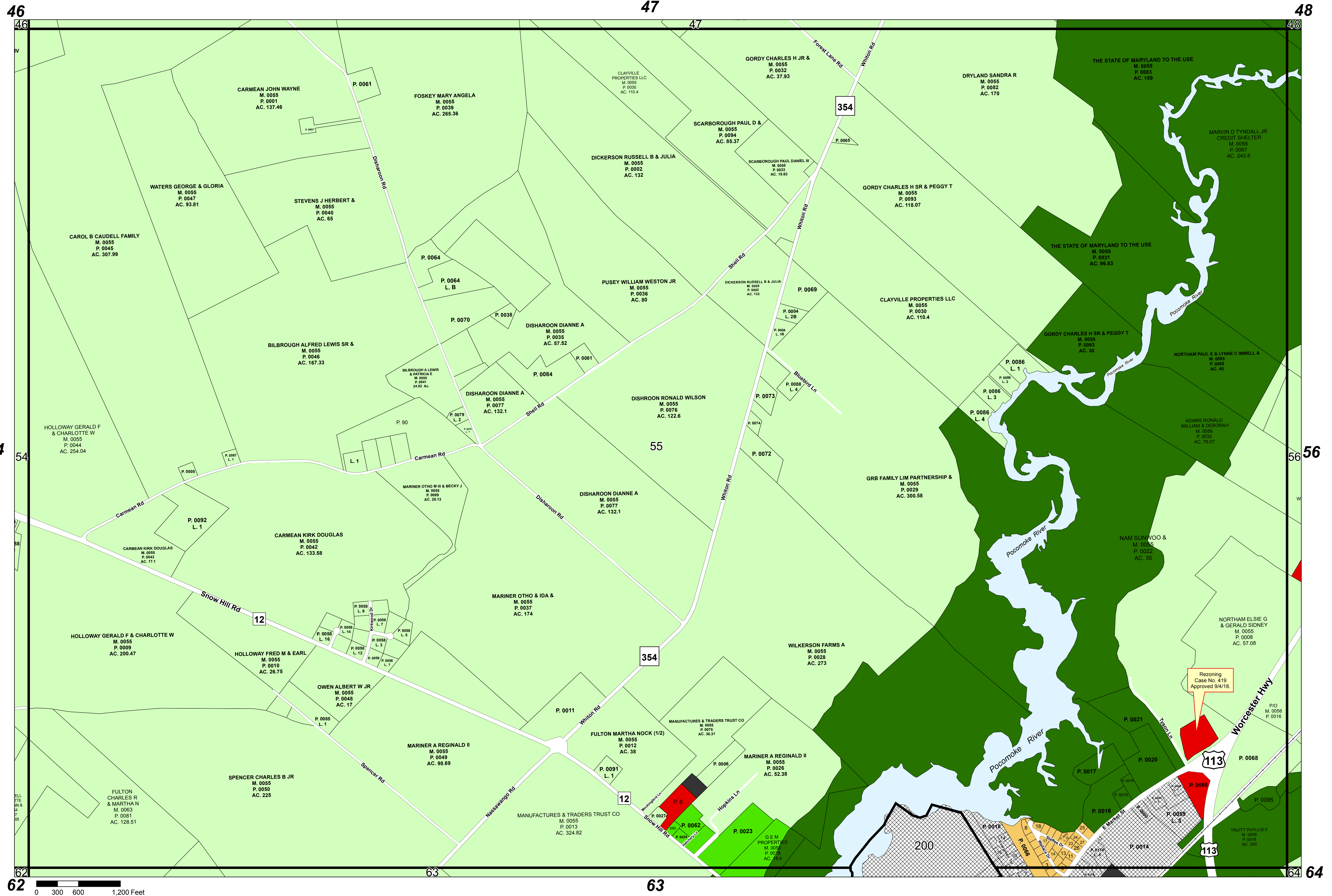


Official Zoning Map

Map prepared by Worcester County Department of Development Review and Permitting, November 3, 2009.
 Source: Worcester County Commissioners.

	A1		RP		R2		I1		C1		V1
	A2		E1		R3		I2		C2		MUN
	CA		R1		R4		CM		C3		

Tax Map 54


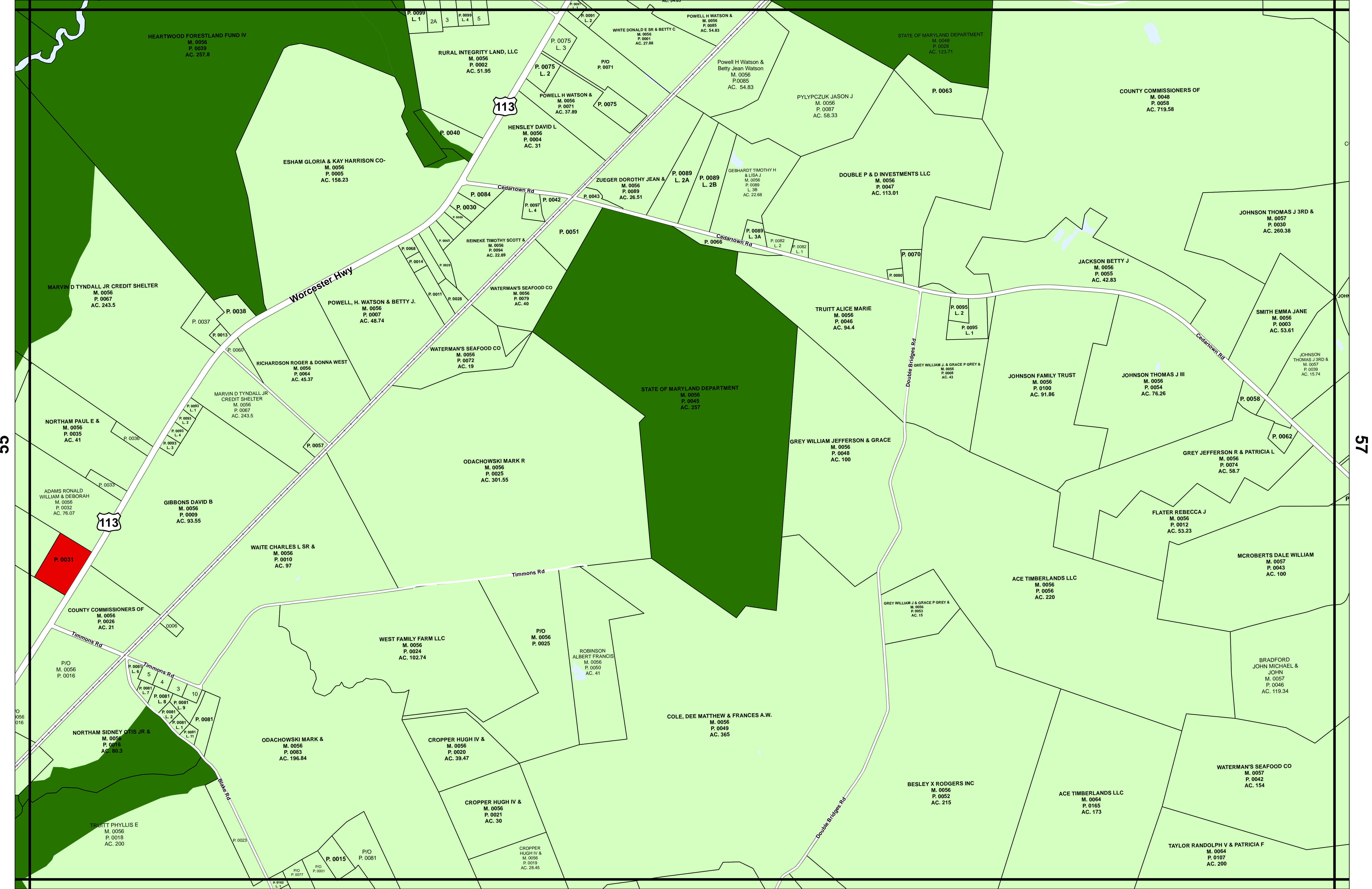


Official Zoning Map

Map prepared by Worcester County Department of Development Review and Permitting, November 3, 2009.
 Source: Worcester County Commissioners; UPDATED: Resolution No. 18-03, Case No.419, effective 9/4/18.

A1	RP	R2	I1	C1	V1
A2	E1	R3	I2	C2	MUN
CA	R1	R4	CM	C3	

Tax Map 55


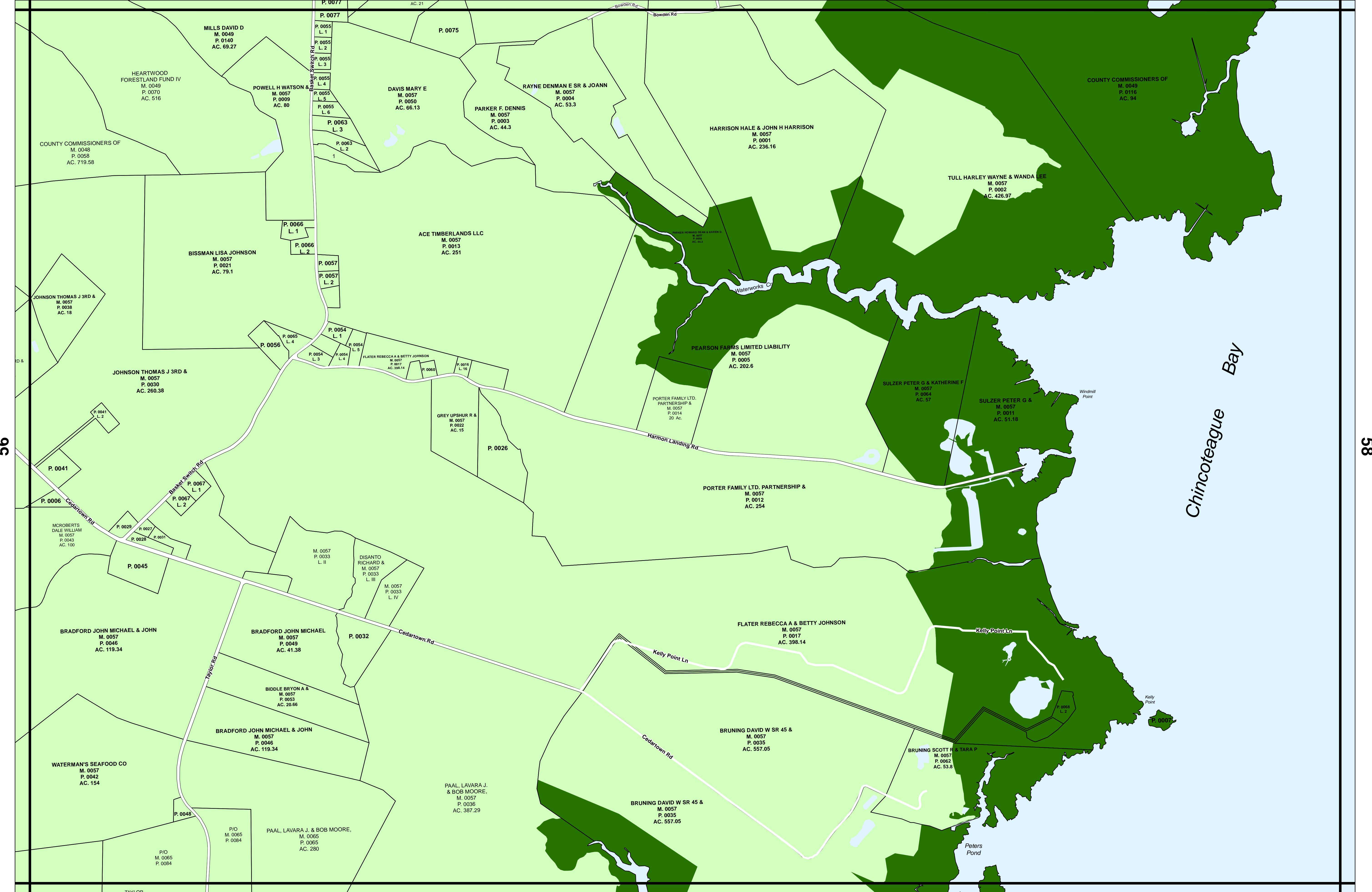


Official Zoning Map

Map prepared by Worcester County Department of Development Review and Permitting, November 3, 2009.
 Source: Worcester County Commissioners.

	A1		RP		R2		I1		C1		V1
	A2		E1		R3		I2		C2		MUN
	CA		R1		R4		CM		C3		

Tax Map 56



Official Zoning Map

Map prepared by Worcester County Department of Development Review and Permitting, November 3, 2009.
 Source: Worcester County Commissioners.

	A1		RP		R2		I1		C1		V1
	A2		E1		R3		I2		C2		MUN
	CA		R1		R4		CM		C3		

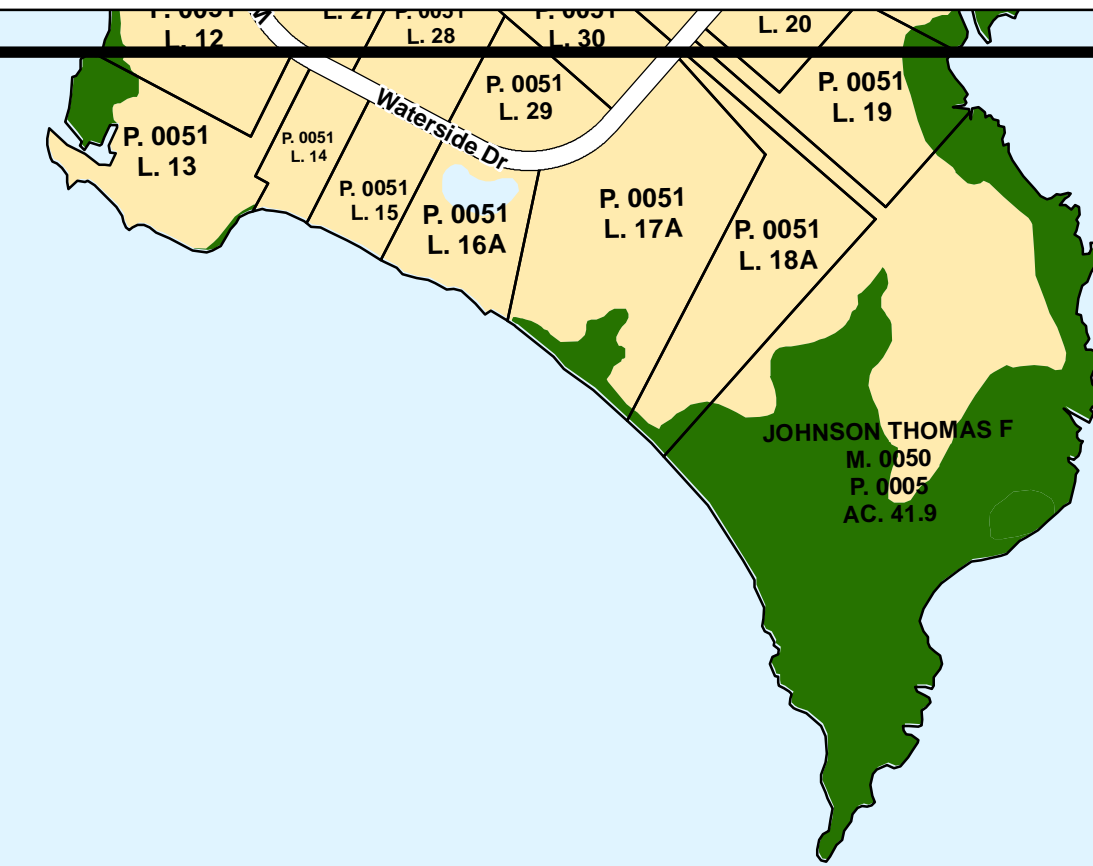
Tax Map 57

49

50

51

Chincoteague Bay




57

59

65

66

67



Official Zoning Map

Map prepared by Worcester County Department of Development Review and Permitting, November 3, 2009.
Source: Worcester County Commissioners.

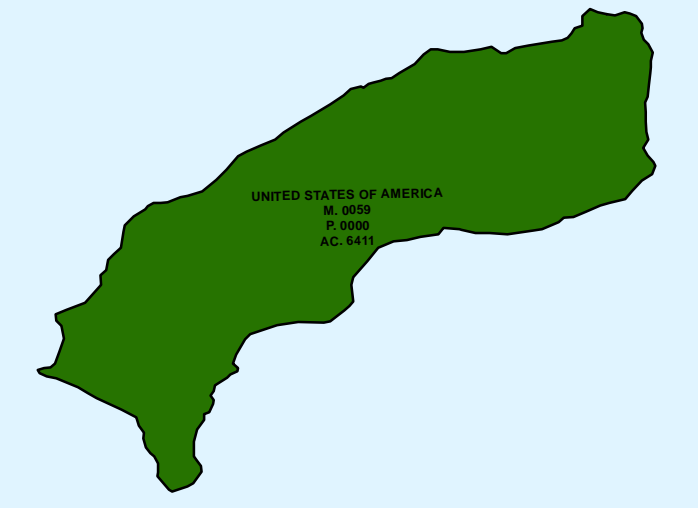
A1	RP	R2	I1	C1	V1
A2	E1	R3	I2	C2	MUN
CA	R1	R4	CM	C3	

Tax Map 58

50

51

58



Chincoteague Bay

Assateague Island

Atlantic Ocean

Bayside Dr

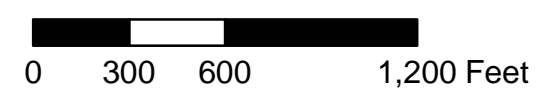
Bayside Dr

Esopus Pt Bay View Dr

Ferry Landing Rd

66

67



Official Zoning Map

Map prepared by Worcester County Department of Development Review and Permitting, November 3, 2009.
Source: Worcester County Commissioners.

 A1	 RP	 R2	 I1	 C1	 V1
 A2	 E1	 R3	 I2	 C2	 MUN
 CA	 R1	 R4	 CM	 C3	

Tax Map 59

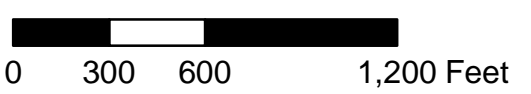
52

53

61

68

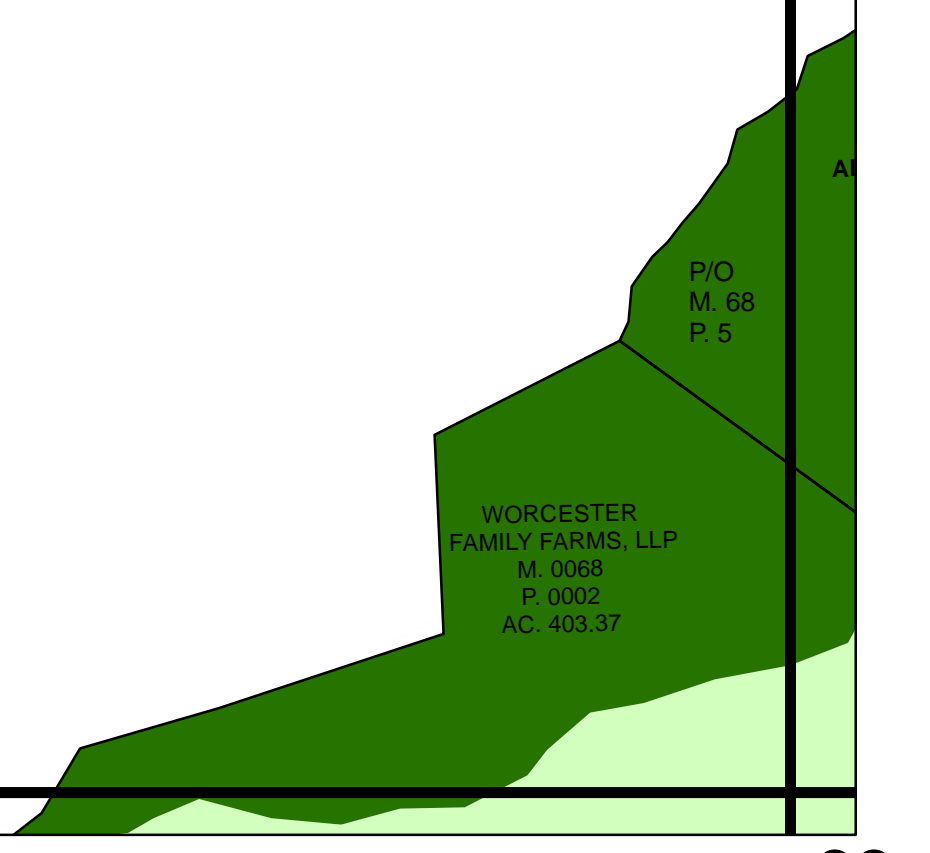
69



Official Zoning Map

Map prepared by Worcester County Department of Development Review and Permitting, November 3, 2009.
 Source: Worcester County Commissioners.

 A1	 RP	 R2	 I1	 C1	 V1
 A2	 E1	 R3	 I2	 C2	 MUN
 CA	 R1	 R4	 CM	 C3	



Tax Map 60