

RESOLUTION NO. 15 - 9

RESOLUTION AMENDING  
THE INVENTORY OF PUBLIC ROADS OF WORCESTER COUNTY, MARYLAND  
TO INCLUDE MARTINS PORT SUBDIVISION ROADS

WHEREAS, the Worcester County Commissioners have adopted an Inventory of Public Roads of Worcester County in accordance with § PW 1-202 of the Code of Public Local Laws of Worcester County, Maryland; and

WHEREAS, in accordance with the provisions of § PW 1-204 of the Code of Public Local Laws of Worcester County, Maryland, the Worcester County Commissioners held a public hearing on June 2, 2015 for the purpose of receiving public comment on the proposed inclusion of certain roads in the Inventory of Public Roads of Worcester County, Maryland.

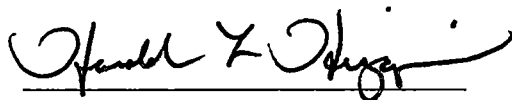
NOW, THEREFORE, BE IT RESOLVED that:

Section 1. The Inventory of Public Roads of Worcester County, Maryland shall be amended as follows pursuant to a public hearing duly held on June 2, 2015 to include the following described roads, all of which are located on the west side of Shell Mill Road, southeast of Bishopville, in the Fifth Tax District of Worcester County, Maryland as shown on Worcester County Tax Map 9 as Parcel 161, and known as the Martins Port subdivision:


1. **Martins Port Drive** being approximately 0.46 mile in length; and
2. **Wight Island Court** being approximately 0.11 mile in length.

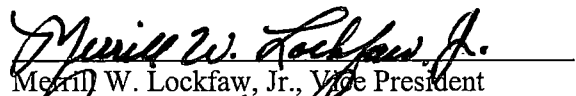
Section 2. Executed this 2<sup>nd</sup> day of JUNE, 2015 to be effective immediately.


ATTEST:


  
Harold L. Higgins  
Chief Administrative Officer

WORCESTER COUNTY COMMISSIONERS

  
Madison J. Bunting, Jr., President

  
Merrill W. Lockfaw, Jr., Vice President

  
Anthony W. Bertino, Jr.

  
James C. Church

  
Theodore J. Elder

  
Joseph M. Mitrecic

  
Diana Purnell